





IGFS - International Gravity Field Service

(c/o DICA-Politecnico di Milano)



The Gravity Services

- Bureau Gravimetric International (BGI): gravity database (absolute & relative)
- International Service for the Geoid (ISG): local/regional geoid estimates repository
- International Geodynamics and Earth Tide Service (IGETS): Earth tide & correction
- International Center for Global Gravity Field Models (ICGEM): global geopotential
- International Digital Elevation Model Service (IDEMS): global topo/bathymetry



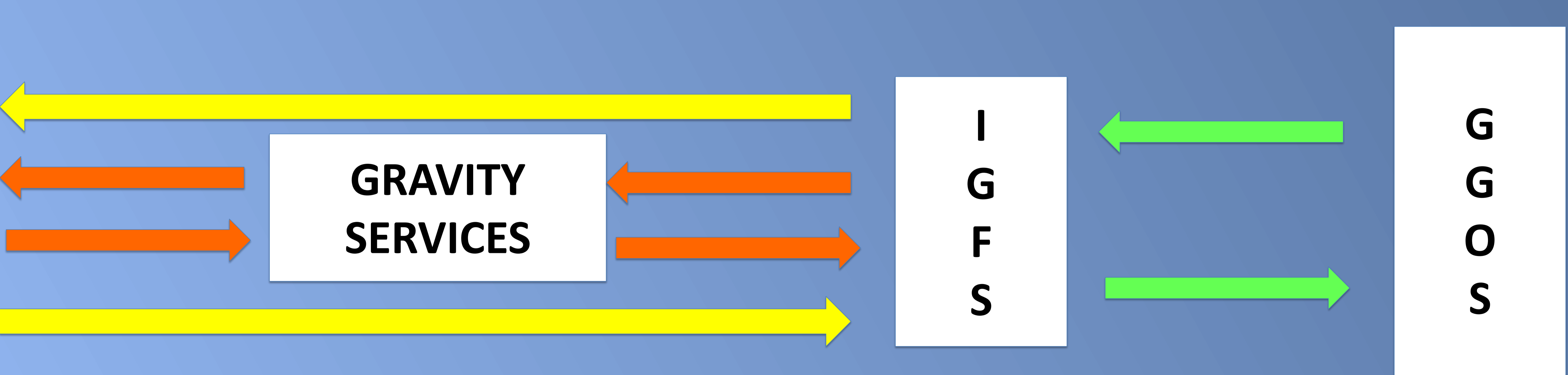
Advisory Board
Affiliate scientists

Central Bureau
AUTH

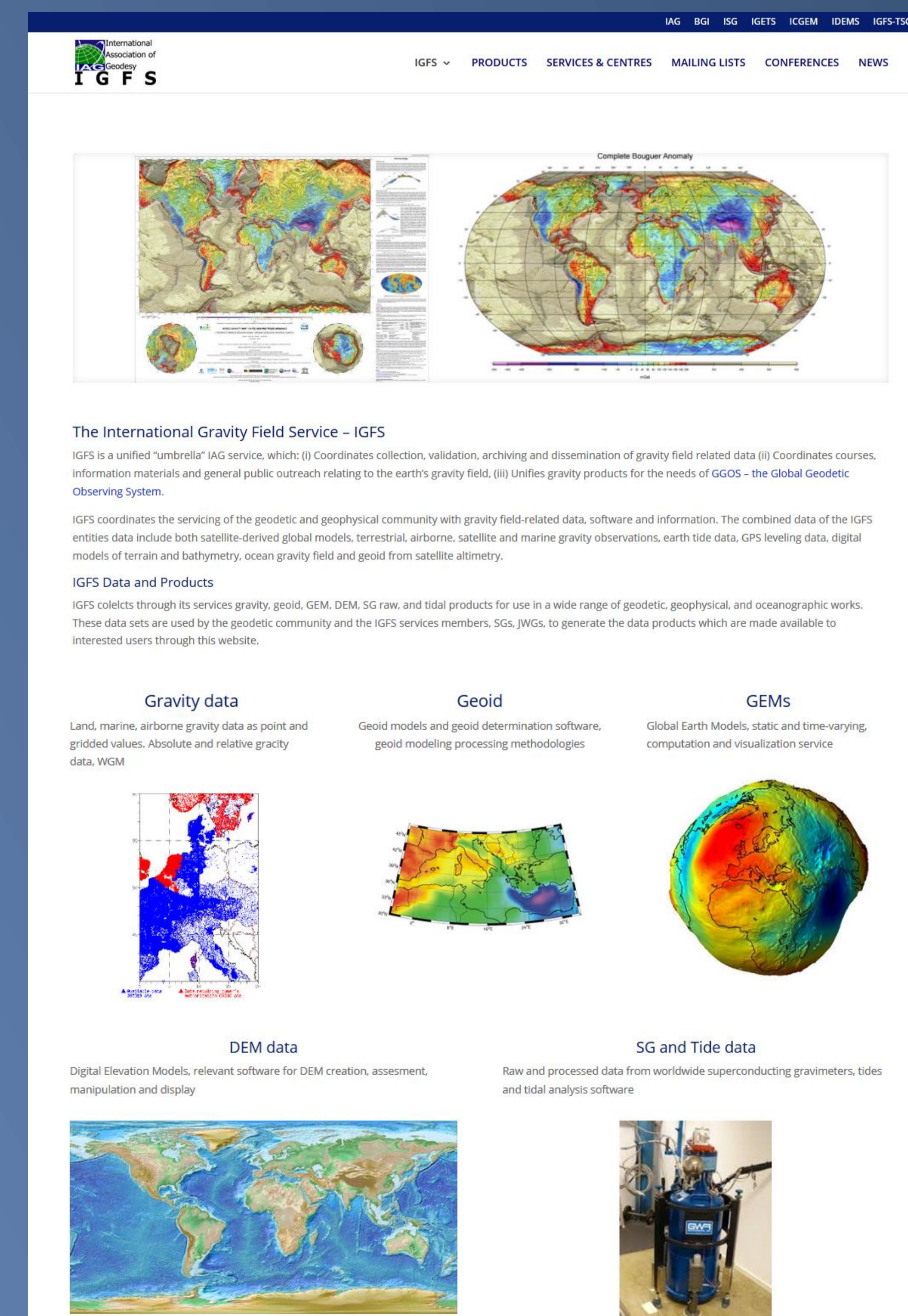
Technical Centre
NGA



The internal structure



The external links



The IGFS –CB webpage
Aristotle University of Thessaloniki (AUTH)

- ### Current
- Gravity metadata standard with
 - Gravity field estimation proje
 - Gravity Services database up
 - Schools on gravity field estim
 - Support to National Agencies
 - Participation to the establishm
 - The new service: international variable Gravity Field Solution

